

The Tidal Exchange



Newsletter of the New York ~ New Jersey Harbor Estuary Program

Autumn 2006

THIS ISSUE

HARBOR ESTUARY NEWS CONTENTS

1

Helping to Restore
Anadromous Fish Passage
*Fish Ladder Feasibility
on the Rahway River*
Mark Jaworski and Ryan Brown

2

HEP Recognizes its Partners

4

EstuaryLive a Success -
Receives Rave Reviews

5

EstuaryLive 2006 Cast & Crew

A Victory for Habitat
in the Harbor Estuary

HEP Awards Planning Funds
for Idlewild Park Wetlands
Restoration

7

HEP Awards Grants to
10 Partners for 3 Estuary
Stewardship Projects

Important New Jersey CSO
Legislation Enacted
Dan Zeppenfeld

8

The American Eel
Anguilla rostrata

Helping to Restore Anadromous Fish Passage Fish Ladder Feasibility on the Rahway River


Mark Jaworski and Ryan Brown

Dams, dikes, culverts and other structures prevent migrating fish in the New York – New Jersey Harbor Estuary, and throughout the coastal United States, from reaching their native upstream spawning grounds. Many structures located on streams and rivers are used for drinking water, electricity generation, flood control, irrigation and other benefits. The New York – New Jersey Harbor Estuary Program (HEP) provided funding for a feasibility study to determine how to best restore historical fish migration

routes along the lower reaches of the Rahway River in New Jersey, while preserving beneficial uses of the river.

The ultimate purpose of this project is to allow native anadromous fish populations to reach upstream historical spawning and rearing areas in the Rahway River that are currently inaccessible due to a dam. The installation of a fish ladder at the Rahway Water Supply Dam could be a first step in restoring the fishery in the lower section of the river and could lead to further opportunities for restoration

(continued on page 3)



The proposed location for the fish ladder is along the dam (the right side of this photo). This would allow the fish to swim around the dam while allowing the dam to operate at its current capacity. Photo courtesy of Mark Jaworski, Western Solutions



New York-New Jersey Harbor Estuary Program

290 Broadway, 24th Floor
New York, NY 10007
212-637-3816
info@harborestuary.org
www.harborestuary.org

Director

Robert Nyman
US EPA, Region II

Outreach Coordinator

Laura Bartovics
New York Sea Grant

Technical Specialist

Cathy Yuhas
New Jersey Sea Grant

Program Associate

Cortney Worrall
New England Interstate Water
Pollution Control Commission

Tidal Exchange Editors

Laura Bartovics, NYSG
Cortney Worrall, NEIWPC
Jeff Myers, NYS DEC
Kerry Kirk Pflugh, NJ DEP
Robert Nyman, EPA HEP Office
Cathy Yuhas, NJSG

Program Structure

The NY-NJ Harbor Estuary Program is a partnership of federal, state and local governments, scientists, and citizens working together and within the following committees and workgroups:

Policy Committee

Management Committee

Citizens Advisory Committee

Science and Technical Advisory Committee

Habitat Workgroup

Toxics Workgroup

Nutrients Workgroup

Pathogens Workgroup

Clean Sediment and Navigation Workgroup

Education and Outreach Workgroup

For information about committees or workgroups, please visit the HEP website or contact the HEP Office.



The Tidal Exchange is printed on 100% Post-Consumer Recycled Paper, Processed Chlorine-Free

HEP Recognizes its Partners

The HEP office would like to thank the **Hudson River Foundation (HRF)** for hosting several work group meetings including the Contaminant Assessment and Reduction Program (CARP) meeting, the Comprehensive Restoration Plan (CRP) meeting, and the Regional Sediment Management Work Group (RSMWG) meeting.

HEP would like to recognize the partnership between HEP and HRF for HRF's role in hosting the monthly NY-NJ Harbor Estuary Seminar Series. Visit www.hudsonriver.org for the schedule.

Thanks to the **Interstate Environmental Commission** for hosting the Pathogens Work Group meeting.

Thanks to the **Metropolitan Waterfront Alliance** for hosting the Citizens Advisory Committee meeting.

Harbor Estuary locations visited in this quarter's *Tidal Exchange*



The Tidal Exchange is a publication of the New York - New Jersey Harbor Estuary Program (HEP), a partnership of federal, state and local governments, scientists and citizens working together to protect and restore the natural resources of the estuary. The purpose of the newsletter is to promote an informative dialog on issues related to the Harbor Estuary Program.

The HEP is sponsored by the States of New York and New Jersey and the US Environmental Protection Agency. The HEP Management Committee consists of representatives from the US EPA, NJ DEP, NYS DEC, NY and NJ local governments, US ACE, US DOI, NOAA, Port Authority of NY & NJ, Interstate Environmental Commission, NJ Harbor Dischargers Group, NYS DOS, Science & Technical Advisory Committee and Citizens Advisory Committee.

The Tidal Exchange is produced and printed by New York Sea Grant (NYSG) under a cooperative Agreement with the US EPA (#CE982247-02). The viewpoints expressed here do not necessarily represent those of NYSG, US EPA, or the HEP Management Committee, nor does mention of trade names, commercial products or causes constitute endorsement or recommendation for use.

Fish Ladders

(from page 1)

efforts upstream.

While dams and other structures can provide valuable services to cities and communities, quite often they form insurmountable barriers that keep native fish from reaching important natal spawning, feeding, and rearing habitats. As a result, some populations of native fish species (e.g. American shad, alewife, and other river herring) have been reduced or even eliminated from these areas.

In fact, fish population studies show a deteriorating trend in populations such as American shad and American eel in the Harbor Estuary. Because juvenile fish of these species are the prey of a variety of larger, adult fish species such as striped bass, restoring their populations is important to the entire Harbor Estuary ecosystem.

Many restoration efforts underway in the United States at this time focus on restoring fish migrations by

removing or bypassing impediments. Where removal of a dam or other barrier is not feasible, fish passage structures such as fish ladders or bypass channels have been constructed to allow fish to swim over or around the dam to reach critical upstream habitat where they can spawn.

Fish ladders connect flow upstream of an impediment to downstream waters. Fish ladders typically consist of a sloping chute that is divided by weirs which create a step-wise series of descending pools. As water flows over each weir, fish ascend the ladder by swimming or jumping into successively higher pools (see Page 6 for more information on fish ladders). Fish have been observed gathering at the Rahway Water Supply Dam during the time frame in which



Computer rendering of an operational fish ladder on the left. Reservoir with dam is in the background. Image courtesy of Alexey Sergeev

spawning anadromous fish would be expected to ascend the river.

For the Rahway River study, a preliminary screening of design alternatives indicated that two types of fish passage alternatives may be feasible: a fish bypass design and a steep pass ladder design. The full study concluded that both proposed fish passage alternatives are feasible and would meet the project's fish passage goals while allowing the dam to operate in its current capacity.

What Prevents Fish From Going Upstream?

A number of structural barriers and impediments can prevent fish from entering streams or tributaries where they spawn, or in the case of the American eel, where they mature. Here's a quick rundown of some of the structures that provide benefits to our communities but can keep fish from reproducing in their native waters.

Dams and spillways are used to contain water for drinking water reservoirs, for generating electricity, or to build lakes for parks or recreation. Most dams, unless modified, are impassable by fish.

Tide gates keep freshwater from mixing with salt water, which often creates freshwater lakes above the tide gates and salt water marshes below. The salt water marshes can contain rare marsh wildlife and habitats. Like dams, tide gates are often impassable.

Concrete channeling of stream beds is used to control flooding or change the course of the stream to allow for density in urban or suburban areas. Concrete channels increase the volume and velocity of streams preventing fish from finding resting spots on their upstream journey.

Culverts typically consist of large pipes built under roads at stream crossings to move stream flow under the roadway and prevent flooding and washouts of roads. Culverts can prevent fish from passing in dry weather or low tide, and concentrate the flow and increase stream velocity during wet weather.

Fish restoration efforts may not be feasible nor desirable for some impediments. Poor water quality or stream conditions may not allow for successful spawning even when impediments are overcome. In some areas, natural barriers such as waterfalls or rapids prevent fish passage and indicate that fish migration may not have occurred historically.

HEP Funding

Funding for the Fish Passage Feasibility Study at the Rahway River Water Supply Dam was made available through a Conceptual Habitat Restoration Plan Grant offered through an open Request for Proposal (RFP) process by the Harbor Estuary Program and the Hudson River Foundation. The proposal submitted by Weston Solutions, Inc. pledged matching in-kind services toward this project and documented the support of the Rahway River Association and the cooperation of both the City of Rahway, NJ, Union County, and United Water, Inc.

Rahway River Water Supply Dam

The Rahway River, located within the Harbor Estuary region, is home to several dams that have precluded historical seasonal spawning migrations of native fishes. The Rahway River drains a watershed of roughly 41 square miles and is 24 miles long, originating in Springfield, NJ and flowing to Linden, NJ where it drains

(continued on page 6)

EstuaryLive a Success - Receives Rave Reviews

Web-based live broadcast brings students and scientists to the marshes of Jamaica Bay

Students in classrooms across the country visited the dynamic urban estuary of the NY-NJ metropolitan region live via the Internet when HEP hosted EstuaryLive on Friday, September 29. This web-based broadcast from Jamaica Bay in Queens, New York was sponsored by HEP and involved broad participation from many partners including students, teachers, scientists, national park rangers and educators, agency personnel, non-profit organizations and local community groups.

With thunderstorms and rain clearing in the nick of time, the broadcast came off without a hitch under beautiful skies along the southern shore of Big Egg Marsh in Jamaica Bay. Months of planning and preparation by HEP's Laura Bartovics and Cathy Yuhás paid off as compliments, congratulations,

and kudos flowed into the office during the weeks following the broadcast.

More than 250 schools from 35 states, representing at least 15,000 students, registered to participate in the live virtual tour of Jamaica Bay. During the hour-long EstuaryLive broadcast, participating students submitted more than 300 email questions to our on-site field trip leaders. Viewers spanned grade levels 3 through 12, showing that the program appealed to a broad audience.

The NY-NJ Harbor Estuary was one of four sites competitively selected to host EstuaryLive. The national program, sponsored by the National Oceanic and Atmospheric Administration (NOAA)

and the U.S. Environmental Protection Agency (EPA), was the start of activities held for National Estuaries Day on Saturday, September 30.

HEP acknowledges on the following page the time and commitment of the many people and institutions that made EstuaryLive such a success. Thanks to everyone for making EstuaryLive such a rewarding and valuable experience. ♦

Cathy Yuhás interviewing George Frame during broadcast. Photo: Barbara Branca, New York Sea Grant



3rd Year Explore 2000 students, Hudson County Schools of Technology, Jersey City, NJ. Photo: Barbara Branca, New York Sea Grant



Students display life from Jamaica Bay. Photo: Don Reipe, American Littoral Society

Hauling seine ashore to check catch. Photo: Don Reipe, American Littoral Society



Students seining the bay at Big Egg Marsh. Photo: Don Reipe, American Littoral Society



Laura Bartovics holding mic for students on air. Photo: Barbara Branca, New York Sea Grant



Students talk about the long tap root of a sea rocket plant. Photo: Don Reipe, American Littoral Society

Salt Marsh Island Restoration

Learn about the experimental restoration of Big Egg Marsh by viewing an interactive animation on www.nature.nps.gov/jbi/restoration.htm.

Did you miss EstuaryLive?

Watch the archived webcasts anytime on www.estuaries.gov

EstuaryLive September 29, 2006

Thanks to the Cast and Crew

Teachers & Students

Jennifer Porcheddu
and sixteen 10th & 11th grade students
Beach Channel High School
Rockaway Park NY

John Ponticorvo
and fourteen 3rd year students
Explore 2000
Hudson County Schools of Technology
Jersey City NJ

On-Camera

Melissa Alvarez, US ACE
Laura Bartovics, NY Sea Grant
Lisa Eckert, Gateway NRA
George Frame, Gateway NRA
Brian Harris, NJMSC
Alanah Heffez, SCA Intern
Nordica Holochuck, NY Sea Grant
Geri Kobryn - Blatter, Gateway NRA
Kathy Krause, Gateway NRA
John Lancos, Gateway NRA
John McLaughlin, NYC DEP

Dan Meharg, Gateway NRA
Walter Mugdan, US EPA
Dan Mundy, Jamaica Bay Eco Watchers
Fred Mushacke, NYS DEC
Bob Nyman, US EPA
Dorothy Petect, Lamont-Doherty
Don Riepe, American Littoral Society
Mark Ringenary, Gateway NRA
Liz Strom, Gateway NRA
Dave Taft, Gateway NRA
Jennifer Wolff, Gateway NRA
Cathy Yuhas, NJ Sea Grant

Behind-the-scenes

Joel Banslaben, CMRC
Barbara Branca, NY Sea Grant
Mike Byer, Gateway NRA
Micky Cohen, American Littoral Society
Kim Estes-Fradis, NYC DEP
Chris Smith, Council on Env. NYC
Mark Strang, SCA Intern
Kim Tripp, Jamaica Bay Institute
Carol Williams, Gateway NRA
Cortney Worrall, NEIWPC

Production

Bob Gubar, RMG Satellite
Kathy Gubar, RMG Satellite
Bill Lovin, Marine Grafics
Brad Kaplan, Camera
Dale Dexter, Camera
Don Mercez, Audio
Joseph Di Mattia, Stay Tuned
Martin Lucas, Stay Tuned
Cheong-Hyun Lee, Stay Tuned

National Coordination

Nancy Laurson, US EPA
Atziri Ibanez, NOAA
Becky Weidman, NERRA

Thanks Also to:

Claire Antonucci, NJMSC
Paul Focazio, NYSea Grant
Kezi Barry, Stay Tuned
Kim Kosko, NJMSC
Jennifer May, US EPA
Jeanette Parker, Gateway NRA

Funded by EPA and NOAA

A Victory for Habitat in the Harbor Estuary

Wetlands in Staten Island Acquired for Protection

HEP's Priority Acquisition Site AK13 - Neck Creek

HEP is pleased to report that another HEP acquisition site has been acquired and will thereby be protected for its habitat and value to the health of the Harbor Estuary. In July 2006, EPA announced that an ecologically critical 16-acre tract of tidal wetlands in northwest Staten Island (Neck Creek) will be

preserved as the result of a 2002 Consent Decree with the former Mobil Oil Corporation negotiated by the EPA and the U.S. Attorney's Office for the Eastern District of New York.

The tract, located on the western shore of Staten Island at the intersection of the Arthur Kill and Neck Creek near Meredith Avenue, is across the West

Shore Expressway from Meredith Woods Park. The City of New York will take over responsibility for its protection. Ultimately, the land will be accessible to the public.

This HEP Priority Habitat Acquisition Site was featured in the Summer 2004 issue of The Tidal Exchange. ♦

HEP Awards Planning Funds for Idlewild Park Wetlands Restoration

The Harbor Estuary Program, working with New England Interstate Water Pollution Control Commission, has awarded a \$30,000 conceptual restoration grant to the Eastern Queens Alliance, Inc (EQA) for work at Idlewild Park in Queens. EQA will use the funds

to complete design drawings and develop and administer construction documents for a wetland restoration within Idlewild Park on Jamaica Bay. Approximately \$340,000 of environmental benefit funds have been set aside for this project by the New York State Department

of Environmental Conservation (NYSDEC) for restoration, protection, and increased public access to this site. However, the NYSDEC-funded work can not proceed until the tasks that HEP will be funding are complete. ♦

Fish Ladders

(from page 3)

into the Arthur Kill, a tidal estuary. The most downstream obstruction on the Rahway River is the Rahway Water Supply Dam operated by United Water, Inc. The dam is located near two HEP habitat restoration sites (AK3J and AK3K) immediately south of the Union County Rahway River Park. The primary function of the Rahway Water Supply Dam is as the name implies, for water supply for the city of Rahway.

Target Fish Species

Based on the literature, the primary suspected species targeted for upstream passage at the Rahway River Water Supply Dam are the following:

- alewife, *Alosa pseudoharengus*
- blueback herring, *Alosa aestivalis*
- gizzard shad, *Dorosoma cepedianum*
- white perch, *Morone Americana*
- American eel, *Anguilla rostrata*

Alewife and blueback herring are collectively referred to as river herring due to their similarity in appearance, home range, and life histories. River herring, gizzard shad, and white perch are all anadromous fish species (i.e., adults spawn in freshwater; juveniles migrate to marine environments where they grow to sexual maturity); whereas American eel are catadromous (adults spawn in the marine environment; the young migrate to freshwater habitats where they grow to sexual maturity).

River herring and gizzard shad are members of the family Clupeidae (herrings and shads). In New Jersey, adult herring migrate from the ocean to freshwater spawning areas from early spring through early summer. After hatching, young-of-the-year fish typically remain in freshwater nursery habitats for several months prior to migrating to estuarine and eventually marine environments to grow and mature. After reaching sexual maturity, the adults return to their natal streams to spawn.

No Fish Jumping ?

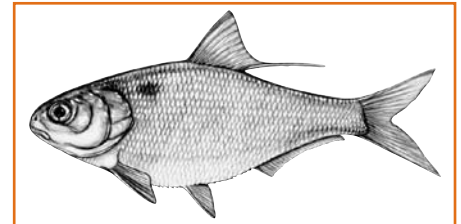
Unlike many fish ladders found in the Pacific Northwest, both the Alaska Steeppass and Vertical Slot ladders in the Northeast are designed for fish that have no jumping capability such as alewives, blueback herring and American eels. Though this means we won't see fish jumping upstream,



Alewife, *Alosa pseudoharengus*
Image from US Fish and Wildlife Service



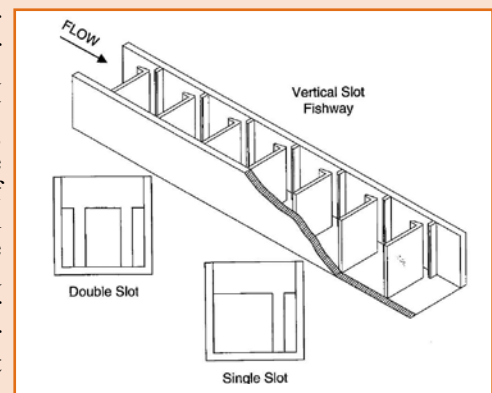
Blueback Herring, *Alosa aestivalis*
Image from US Fish and Wildlife Service



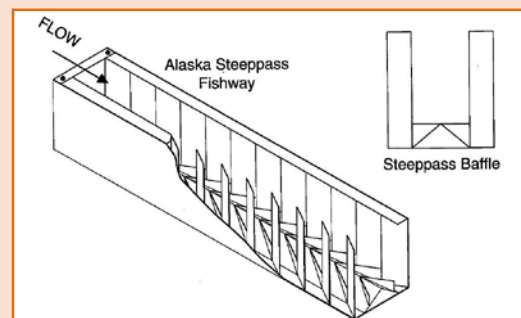
Gizzard Shad, *Dorosoma cepedianum*
Image from US Fish and Wildlife Service

Fish Ladders

The Vertical Slot ladder, or step pool, weir design ladder is constructed on site and consists of baffles spaced evenly along the length of the ladder, often with vertical slots within the baffles. The baffles create pools of water while the slots allow for fish to pass up through the baffles. The pools and eddies that are created provide more slowly flowing water for fish to rest in as they make their way up the ladder. An important feature of the Vertical Slot ladder is that the baffles can be removed and replaced, allowing for more control of the flow to aid fish passage when water volumes are higher or lower than normal. The removable baffles also allow the fish ladder to be closed when fish are not migrating, which provides for better water control at the dam site.



Vertical Slot Fish Ladder Design
Image from Odeh, M. ed. 1999.
Innovations in fish passage technology.
American Fisheries Society, Bethesda, Maryland



Alaska Steeppass Fish Ladder Design
Image from Odeh, M. ed. 1999.
Innovations in fish passage technology.
American Fisheries Society, Bethesda, Maryland

The Alaska Steeppass fish ladder is a pre-fabricated aluminum chute that can be designed and built to match the features of a particular site. This type of ladder is installed on-site with limited modification of the ladder required. The steeppass design consists of vanes along the sides and bottom that point up and at angles towards the flow of water. The vanes create turbulence and reduce the water velocity while keeping enough water flowing down the ladder for fish to swim through. If the vanes were not in place, the steady unaltered flow of water would not provide enough volume for the migrating fish to pass up the ladder. The Alaska Steeppass ladder is particularly effective for small dams or remote locations as the ladder can be easily installed on site.

we may still be able to watch the fish migrate. With some additional planning, both fish ladders being considered for the Rahway River could be designed to include viewing stations to allow people to see the ladder and, at the right time and place, the migrating fish. Educational enhancements such as these may be sponsored by a local or regional for-profit organization.

Future Steps

In order to further evaluate both fish ladder designs and develop a conceptual design plan, a number of future steps were identified in the feasibility study. One potential limitation, the presence and location of buried underground utilities within the path of the proposed fish ladder, was identified during the evaluation. Other data gaps to be addressed include the need for detailed biological and habitat information, specifically pertaining to populations and distribution of anadromous and catadromous fish species that may potentially utilize the fish ladder. In addition, more data is needed to confirm that sufficient spawning habitat upstream of the dam exists, and whether habitat enhancements are necessary or feasible.

Similar restoration efforts,

including anadromous fish passage restoration, are currently being conducted elsewhere within the Rahway River watershed by the United States Army Corps of Engineers, United States Fish and Wildlife Service, the City of Rahway and other stakeholders such as the Rahway River Association. One particular restoration project is currently being conducted on the Robinson Branch of the Rahway River. As part of a \$1.1 million dollar restoration and improvement project, a fish ladder has been installed at the Milton Lake Dam to aid in the migration of white perch and gizzard shad to their historical spawning grounds. ♦

Mark Jaworski is a Client Service Manager with Weston Solutions, Inc. Mark has been a long time advocate of ecological restoration projects within the Harbor and has been an active member of the HEP Habitat Work Group since 1999.

Ryan Brown, a Senior Scientist with Weston Solutions, Inc., has been the lead fisheries biologist on numerous fisheries and aquatic habitat investigations and was responsible for conducting the fish passage feasibility evaluation.

Important New Jersey CSO Legislation Enacted

Dan Zeppenfeld

New Jersey recently enacted legislation, Assembly Bill No. 4563, signed into law as PL2005, c. 301, that appropriates \$30,000,000 to the New Jersey Department of Environmental Protection to provide grants to local government units for wastewater treatment system projects. The New Jersey Combined Sewer Overflow (CSO) Control Program will benefit significantly from this action. The legislation provides a total of \$3,000,000 for 24 entities to fund up to 20 percent of the cost for the development and evaluation of pathogen control alternatives and cost performance analyses for combined

sewer systems as required pursuant to the New Jersey Pollutant Discharge Elimination System Permits issued by the Department. The Legislation also provides \$24,180,000 for the purpose of financing up to 20% of the project construction costs for wastewater treatment system projects. The moneys will be used for a wide variety of wet weather water quality improvement projects including separate sanitary and storm water systems and combined sewer systems and non-point source pollution abatement. ♦

Dan Zeppenfeld is with the NJ Dept. of Environmental Protection.

HEP Awards Grants to 10 Partners for 3 Estuary Stewardship Projects

As part of a new initiative to support regional partnerships and promote stewardship within the estuary, HEP established a Stewardship Grant Program in 2006. The first round of grants awarded will support the work of ten partner organizations with a total of \$94,700 in funding for three regional projects. For more information, visit www.harborestuary.org/stewardship.htm.

New York/New Jersey Harbor Education Program

Partners

Brooklyn Center for the Urban Environment
New Jersey Marine Sciences Consortium

Funding: \$20,000

Friends of the Estuary

Partners

Association of New Jersey Environmental Commissions
Council on the Environment of New York City
Future City Inc.
New York Academy of Sciences
New York City Soil and Water Conservation District

Funding: \$45,000

Increasing Harbor Stewardship through Oyster Restoration in New York City

Partners

The River Project
NY/NJ Baykeeper
New York Harbor School

Funding: \$29,770

The American Eel

Anguilla rostrata

One of the most fascinating species that resides and travels in and out of the New York – New Jersey Harbor Estuary is the American eel. American eel larvae start their lives in the Sargasso Sea, the slow moving, more saline ocean area near Bermuda in the Atlantic Ocean. Through several life stages the eels eventually return to the estuaries and freshwaters found from Greenland to the north coast of South America. The unique nature of this species and general decline in abundance since the 1970s makes the American eel a key species of the harbor estuary.

American eel were once extremely abundant in the lower Hudson River and commercially important in Raritan Bay area and elsewhere in the estuary. They are important to many ethnic cuisines and are a popular live bait for striped bass. The commercial eel fishery was closed in the mid 1970s within the Hudson River and adjacent industrialized tributaries because the eels were excessively contaminated by PCBs and other toxic organic substances. Consumption advisories have been issued by both NJ and NY for recreational fisheries.

Unlike anadromous species which spawn in freshwater and migrate to salt water, the American eel is a catadromous fish species, migrating as adults from freshwater to spawn in salt water, and is the only catadromous species of the harbor estuary. After spawning the American eel resides and matures in the Hudson River, Rahway River, and other tidally influenced water bodies of the harbor estuary, and beyond. After hatching, American eel begin their migration as larvae, eventually developing into small transparent eels called “glass eels” by the time they reach the continental shelf. Glass eels begin to darken and can then be found in a wide range of coastal-estuarine habitats often in submerged aquatic vegetation.

Young females migrate into freshwaters where they stay and feed for 7-30 years as yellow eels. When they mature they migrate downstream to the ocean to become “silver” eels and join the males going to their spawning grounds. The smaller males tend to stay in more saline water most of their life and can take up to 12 years to mature. During harsh winters the eels will move to deeper waters where they may burrow in the mud. These eels are reported to be very sedentary and keep within a home range. If this includes toxic organic chemical contaminated sediments, this can enhance their uptake of contaminants. Many scientists believe that tidal creek mouths and upland freshwater streams are important habitat for this species. ♦

This article was adapted from a key species profile written for HEP by Frank Steimle, National Marine Fisheries Service.



American Eel, *Anguilla rostrata*.
Courtesy of NOAA, National Marine Fisheries Service

Would you like to change your address or add someone to our mailing list?

Provide changes or additions below, cut out or copy this section (include mailing label to the right so we can find you in our records) and mail to the Harbor Estuary Program



New York - New Jersey
Harbor Estuary Program

290 Broadway, 24th Floor
New York, New York 10007

First-Class Mail
Postage & Fees Paid
EPA
Permit No. G-35